

VISITED LARGER ISLANDS, ARCHIPELAGOS AND SMALLER PENINSULAS/SPITS OF THE WORLD'S 7 OCEANS AND 12 SEAS

VISITED 49 ISLAND COUNTRIES +140 ISLANDS ETC. = 189

There is no clear or specific definition, what is a larger island, archipelago or even smaller peninsula, so there is no absolute list available. My definition is that the island should be inhabited or with tourist services and accessible by public boat or by car over the bridge. The only fact is that there are 49 independent island countries in the world of the 197 countries.

Here is my list of nearly 200 islands etc. I have not collected them on purpose. They have come into my collection during my world travels since 1960. In Spring 2022 I made this list and started to increase my collection on purpose, mainly in the Baltic Sea and other European seas, because I don't travel further anymore due to many reasons. The islands etc. are classified by continents, oceans and seas. Names are in English with the country name, visited year, flag and short description of its marital location. The island are from all the 7 oceans and their 12 seas.

I also have visited during last 62 years in all the independent and the non-sovereign countries (193 present UN +4 former UN +4 non-UN +7 non-sovereign).

I EUROPE

BALTIC SEA (52)

DENMARK

ZEALAND

DENMARK 1960 

The Sjælland is the main island of Denmark with the capital of Copenhagen in Kattegat of the Danish Straits.

Visited by private bus on the way from Sweden and Copenhagen towards Hjørring in Jylland

FUNEN

DENMARK 1960 

In the Danish Straits. *Visited by private bus on the way from Sweden and Copenhagen towards Hjørring in Jylland.*

JUTLAND PENINSULA

DENMARK 1960  GERMANY 1992 

Jutland Peninsula is divided by Denmark and Germany and the Kiel Canal (Nord-Ostsee-Kanal) 1992 goes through German part from the North Sea to the Baltic Sea. *Driving through in the private bus.*

NORTH JUTLANDIC ISLAND

DENMARK 1960 

At the top of the Jutland Peninsula by the Skagerrak Strait in the North Sea/Baltic Sea and separated from the peninsula by a fjord in 1825. *Staying in the town of Hjørring and the beaches the North Sea coast-*

FALSTER

DENMARK 1961 

In the Danish Straits. *Visited by the private bus on the way from Sweden and Copenhagen to Stuttgart in Germany.*

LOLLAND

DENMARK 1961 

In the Danish Straits. *Visited by the private bus on the way from Sweden and Copenhagen to Stuttgart in Germany.*

BORNHOLM

DENMARK 2022 

is a Danish island in the southern part of the Baltic Sea, to the east of the rest of Denmark, south of Sweden, northeast of Germany and north of Poland. *Visited by a ferry and own car from Ystad in South Sweden.*

MØN

DENMARK 2023 

In the Danish Straits.

GERMANY - GERMAN DEMOCRATIC REPUBLIC

FEHMAR

SAKSA 1961 

The harbour island of Puttgarten to the ferries from Rödby in Denmark. Bridge to the main land of Germany. *Visited by a ferry from Rödby, Denmark in a private bus on the way to Stuttgart in Germany.*

SASSNITZ

GDR 1972 

Harbour island in German Democratic Republic by ferry from Trelleborg, Sweden. *Visited by a ferry and own car from Trelleborg, Sweden on the way to East-Berlin and Prague in Czechoslovakia.*

RUGEN

GDR 1972 

Next island before the main land of German Democratic Republic. *Visited by a ferry and own car from Trelleborg, Sweden on the way to East-Berlin and Prague in Czechoslovakia.*

SWEDEN

GOTLAND

SWEDEN 1984 

The largest island of the Baltic Sea. *Visited by ship and own car from Helsinki.*

ÖLAND

SWEDEN 2022 

It is the second-largest Swedish island. It is located in the Baltic Sea just off the coast of Småland. It is separated from the mainland by the Kalmar Strait and connected to it by the 6 km long Öland Bridge. *Visited by own car from Karlskrona over the bridge.*

STOCKHOLM ARCHIPELAGO

SWEDEN 2023 

WAXHOLM is the first stopover on the boat trip to **SANDHAMN**, which is the largest and most remote larger island of the archipelago.

VEN

SWEDEN 2023 

A small island in the Øresund strait accessed by ferry from Landskrona.


FINLAND (38)

HAILUOTO

FINLAND 1965/2021 

The northernmost island of the Baltic Sea and third-largest island in Finland in the Botnic Bay. *Visited by a military truck from the City of Oulu and on the ice road. The second visit 56 years later by own car and ferry In summer.*

HELSINKI CITY ISLANDS (13)

FINLAND 1958, 1961, 1969-75, 2017, 2023 


KORKEASAARI (1958), KATAJANOKKA ISLAND (1961), LAUTTASAARI (1969), SEURASAARI (1970), KULOSAARI (1970), KUUSISAARI (1970), LEHTISAARI (1970), LAAJASALO (1977), JÄTKÄSAARI (2016) are the largest city islands of the City of Helsinki, the Capital of Finland accessible by a bridge. VIAPORI or SUOMENLINNA (1969), is an inhabited historical fortress island just outside the city centre of Helsinki and reached only by a ferry in the Gulf of Finland. ISOSAARI (2017), **KAUNISSAARI (2023)** and **VALLISAARI (2023)** are the most important outer public islands accessible by a public boat. *All the islands visited by public transportation or own over the bridges except by a ferry to Suomenlinna and by walking to Seurasaari.*

ÅLAND ARCHIPELAGO (10)

FINLAND 1987, 1993, 2009, 2023  

Ahvenanmanner or FASTA ÅLAND (1987) is the main island of the autonomous region in the Swedish speaking Åland archipelago with the capital town of Mariehamn. There are eight other municipal islands in the Åland archipelago. FÖGLÖ (1993) by ferry from Mariehamn and ECKERÖ (1993) by bridge. There are ferry connections from Kustavi in the main land of Finland to the municipal islands of **BRANDÖ (2023)** and further to **VÅRDÖ (2023)** and **KUMLINGE (2023)** and to the Fasta Åland. From there by ferry to the municipal island of **SOTTUNGA (2023)** and back to Fasta Åland there over the bridges to the municipality islands of **LEMLAND (2023)** and **LUMPARLAND (2023)**. MARKET REEF (2009) is the westernmost small island of Finland and it is divided between Finland and Sweden. To this lighthouse island there is a small motorboat access from the Åland island of Eckerö. *All the other islands visited by own car by a ferry or over a bridge.*

KASKINEN

FINLAND 1988 


It is the smallest island town in Finland located by the western coast of Finland in the Botnic Bay. *Visited by own car over a bridge.*

VYBORG ISLANDS

FINLAND/RUSSIA 2009  


A special boat visit from the Russian Vyborg to the island of MALAY VYSOTKI (RAVANSAAI was leased to Finland from Russia until 2014) via S-ISLAND of Russian Vyborg bay.

TURKU ARCHIPELAGO (13)

FINLAND 2012-2016, 2023 


It is, the biggest archipelago in the world by the number of islands of 50,000 in the Turku Archipelago Sea. It consists of the capital island PARAINEN a town surrounded by sea with four former municipality islands on the Archipelago Ring Road: NAUVO, KORPPÖ, HOUTSKARI with MOSSALA and INIÖ plus the islands of NORRSKATA and JURMO. BJÖRKHOLMEN (2020), near Parainen and accessible by a car ferry. **LUONNONMAA, OTAVA, LIVONSAARI, VELKUA** and **VELKUANMAA** are the islands, which belong to the city of Naantali. *All the islands visited by a ferry and own car except Jurmo by a ferry from Korppö.*

UTÖ

FINLAND 2016 


It is a remote island in the Archipelago Sea and belongs to Pargas municipality. It is the southernmost year-round inhabited island in Finland. It has a famous lighthouse. *Visited by a ferry from Korppö.*

KÖKAR

FINLAND 2016 

This very remote island is located in the Åland archipelago and accessed by a ferry from Korppö island of Parainen.

HIGH COAST / KVARKEN ARCHIPELAGO

FINLAND 2021 

RAIPPALUOTO is the fourth largest island in Finland and BJÖKÖ is the westernmost Finnish island by car both located in Merrenkurkku (Kvarken) in the Botnic Bay between Vaasa in Finland and Umeå in Sweden. It has UNESCO Heritage Site. *Visited by my own car over the bridge from the main land of Finland.*

KIMITOÖ

FINLAND 2021 

Kemiönsaari is an island and municipality in the southwestern archipelago. It is the second largest island in Finland. *Visited by my own car over the bridge from Kasnäs.*

BENGTSKÄR

FINLAND 2021 


It is an island 25 kilometres southwest of Hanko, and part of the municipality of Dragsfjärd. This rocky island can be reached by ferry from the village of Kasnäs. Bengtskär Lighthouse on the skerry is the highest one in the Nordic countries. *Visited by a boat from Kasnäs*

PORVOO ARCHIPELAGO

FINLAND 2022 

An around year inhabited group of islands with mainly Swedish speaking inhabitants and accessed by a ferry. PELLINKI is the largest and EMÄSALO second largest island and they both belong to the city of Porvoo and are located in the Porvoo archipelago in the Gulf of Finland. *Both visited by my own car and ferry.*

KOTKA ARCHIPELAGO (5)

FINLAND 1975 and 2022 

Kotka city islands: KOTKA-ISLAND (1975), LUOTSI-KUUSINEN and MUSSALO (2022) belong to the city of Kotka and KAUNISSAARI (2022) is a popular summer island in the outer island of the Pyhtää municipality accessed by a ferry from Kuusinen harbour. It belongs to the wider Kotka archipelago in the Gulf of Finland. *All visited by my own car except Mussalo by boat.*

TAMMISAARI ARCHIPELAGO

FINLAND 2023 

JUSSARÖ (2023) is the outmost island in the Tammisaari national archipelago park in the Gulf of Finland.

RAUMA ARCHIPELAGO

FINLAND 2023 

KYLMÄPIHLAJA (2023) light house island and KUUSKAJASKARI (2023) fortress island are the main islands with accommodation in the Rauma archipelago in the Botnic Bay.

UUSIKAUPUNKI ARCHIPELAGO

FINLAND 2023 

VOHDENSAARI, VYÖKKI, KAMMELA and HEINÄINEN are the islands of the Velhovesi Ringroad and ISOKARI is a remote lighthouse island with a public boat.


MERI-PORI ARCHIPELAGO

FINLAND 2023 

REPOSAARI (2023), KOOSHAAKA (2023) and ANTTOORA (2023) belong to the neighbourhood of Meri-Pori of the city of Pori in the Botnic Bay.


ESTONIA ,LITHUANIA/RUSSIA AND LATVIA

MUHU

ESTONIA 2015 

Is the island accessed by ferry from the main land and by causeway to Saarenmaa. *Visited by my own car and ferry from Estonian main land.*

SAARENMAA

ESTONIA 2015 

It is the largest island in Estonia in the Gulf of Finland, south of Hiiumaa island. *Visited by my own car and ferry from Estonian main land.*

HIIUNMAA

ESTONIA 2016 

It is the second largest island in Estonia and is part of the West Estonian archipelago in the Gulf of Finland. *Visited by my own car and ferry from Estonian main land.*

CURONIAN SPIT

LITHUANIA 2017  

It is a 98 km long, thin, curved sand-dune spit that separates the Curonian Lagoon from the Baltic Sea coast. Its southern portion lies within Kaliningrad Oblast, Russia, and its northern within southwestern Klaipėda County of Lithuania. It is a UNESCO World Heritage Site shared by Lithuania and Russia. Visited by my own car and ferry from Klaipėda.

DAUGAVGRIVA

LATVIA 2023 

A fortress island in the Riga neighbourhood.

POLAND

VISTULA SPIT

POLAND 2023 

Is an aeolian sand spit that separates Vistula Lagoon from Gdansk Bay. It is 70 m long and has a border with Russian Kaliningrad.

HEL PENINSULA

POLAND 2023 

It is a 35 km long peninsula out of Pomerania.




NORTH ATLANTIC OCEAN/NORTH SEA - ARCTIC OCEAN/BARENTS AND NORWEGIAN SEAS (18)

GREAT BRITAIN ISLAND

ENGLAND (UK) 1963/1987   (An Island country 1)

The largest island of Europe in the North Sea. *Visited by aeroplane from Finland.*

GREAT BRITAIN ISLAND

WALES AND SCOTLAND 1987   

The largest island of Europe in the North Sea. *Visited by my own car from England.*

ISLE OF MAN

UK 1998  

It is located in the Irish Sea between England and Ireland. It is a self-governing British Crown Dependency. *Visited by ferry from Belfast, Northern Island.*

IRELAND

IRELAND 1980   (An Island country 3) 

The third largest island of Europe divided by the Republic of Ireland and Northern Ireland (UK) in the North Sea. *Visited by aeroplane from Finland.*

JERSEY

UK 2011  

It is self-governing Crown Dependency near the coast of north-west France. It is the largest of the Channel Islands and only 23 km from the Cotentin Peninsula in Normandy in the English Channel. *Visited by aeroplane from London.*

QUERNSEY

UK 2011  

It is an island in the English Channel off the coast of Normandy and a British Crown Dependency. It is the second largest of the Channel Islands. *Visited by ferry from Jersey.*


KVALØYA

NORWAY 1967 

It is located in the northern part of Norway with town of Hammerfest by the Norway Sea in the Northern Atlantic Ocean. *Visited by my own car from Finland.*

SPITZBERGEN ISLAND

SVALBARD, NORWAY 2007 

It is the largest and only permanently populated island of the Svalbard archipelago in northern Norway in the Arctic Ocean with the town of Longyearbyen, the northernmost touristic town of the world. Svalbard has a special town and area of BARENTSBURG, the second -largest settlement of Svalbard almost entirely settled by Russian and Ukrainians. *Visited by aeroplane from Copenhagen.* The Russian government  is represented in Barentsburg by a consulate, which is the northernmost diplomatic mission of any kind in the world. *Visited by boat from Longyearbyen.*

MAGERØYA

NORWAY 2014 

It is located by the Barents Sea on the southern edge of the Arctic Ocean and it has the northernmost place of Europe, Nordcap. *Visited by my own car from Finnish Lapland.*

TROMSØYA

NORWAY 2022 

The city island of the City of Tromsø. *Visited by aeroplane from Helsinki.*

LOFOTEN

NORWAY 2022 

Three island of the Lofoten: FINNØYA, AUSTVÅGØYA and WESTVÅGSØYA north of Arctic Circle near the mainland by the North Sea. *Visited by a boat from Tromsø and by a rent car.*

ICELAND

ICELAND 1977  (An Island country 2)

The second largest island of Europe in the North Atlantic Ocean. *Visited by aeroplane from Helsinki.*

GREENLAND

DENMARK 2008  

It is located between the Arctic and Atlantic oceans, east of the Canadian Arctic Archipelago. Greenland is the world's largest island and the autonomous region of the Kingdom of Denmark. *Visited by aeroplane from Copenhagen.*

VÁGAR

FAROE ISLANDS, DENMARK 2015  

It is one of the 18 islands in the archipelago of the Faroe Islands and the most westerly of the large islands. It is also the main airport island. Faroe Islands are located in the North Atlantic Ocean. *Visited by aeroplane from Copenhagen.*

STREYMOY

FAROE ISLANDS (DENMARK) 2015  

It is the largest and most populated island of the Faroe Islands. The capital, Tórshavn, is located on its southeast coast in the North Atlantic Ocean. *Visited by a bus from Vágur.*

SAN MIGUEL ISLAND

AZORES (PORTUGAL) 2008  

It is the largest and most populous island in the Portuguese archipelago of the Azores with the capital of Ponta Delgada in the North Atlantic Ocean. *Visited by aeroplane from Lisbon.*

TERCEIRA

AZORES (PORTUGAL) 2008  

It is a volcanic island in the Azores archipelago, in the middle of the North Atlantic Ocean. It is the location of the Azores' oldest city, Angra do Heroísmo, the historical capital of the archipelago and UNESCO World Heritage Site. *Visited by aeroplane from San Miguel.*

MADEIRA

PORTUGAL 2018  

It is an island and archipelago situated in the North Atlantic Ocean, in a region known as Macaronesia, about 400 kilometres to the north of the Canary Islands and 520 kilometres west of Morocco. It is an autonomous region of Portugal together with the Azores. *Visited by an aeroplane from Lisbon.*

MEDITERRANEAN SEA (14)

RHODES

DODECANES ISLANDS, GREECE 1977 

The main island of the Dodecanes islands of Greece. *Visited by an aeroplane from Helsinki.*

CORFU

IONIAN ISLANDS, GREEK 2009 


It is a Greek island in Ionian Sea and very close to the Albanian coast. *Visited by an aeroplane from Helsinki.*

CRETE

GREECE 2011 

It is largest and most populous Greek islands in the Mediterranean Sea. *Visited by a cruising boat from Sicily.*

MOUNT ATHOS PENINSULA

GREECE 2016 

It is a peninsula in the Macedonia in the Aegean Sea. It is a Monastic community of Greece also known by name The Monastic Republic of Mount Athos. *Visited by a aeroplane to Thessaloniki and by bus and boat to Mount Athos.*

SANTORINI

CYCLADES ISLANDS, GREECE 2017 

The island of Thira is in the Cyclades Islands in the Aegean Sea. *Visited by an aeroplane from Finland.*

CYPRUS

CYPRUS 1986  (An Island country 9) NORTH CYPRUS 2013 

The third-largest island in the Mediterranean Sea near Turkey in the Asian continent. Divided by the Republic of Northern Cyprus. *Visited by an aeroplane from Finland and by aeroplane to North Cyprus by an aeroplane from Turkey and by a rent car.*

MALTA

REPUBLIC OF MALTA 1985  (An Island country 8)

The European island between the island of Sicily and Tunisia in the African continent.

Cyprus and the Turkish occupied Turkish Republic of Northern Cyprus. *Visited by an aeroplane from Tunis.*

ISOLE DELLA LAGUNA VENETA

ITALY 1985  

A group of numerous islands in the Venetian Lagoon, where the City of Venice is located. *Visited by a rent car from Verona and boat to Venice.*

SARDINIA

ITALY 2010  

It is the second-largest island in the Mediterranean Sea west of the Italian Peninsula. *Visited by a cruising boat from Corsica, France.*

SICILY

ITALY 2011 

Sicily is the largest island in the Mediterranean Sea. The Strait of Messina separates it from the region of Calabria in Southern part of the Italian peninsula. *Visited by a cruising boat from Italy.*

LAMPEDUSA

ITALY 2015 


It is a small but the largest island of the Italian Pelagie Islands. It is located south of Sicily and between Tunisia and Malta. *Visited by aeroplane from Finland.*

FRIOUL ARCHIPELAGO

MARSEILLES FRANCE 2000 



ILE d'IF is one and most known island of the Frioul Archipelago with the famous Chateau d'If from 1531 and known from Alexandre Dumas novel The count of Monte Christo. *Visited by a motorboat from Marseilles.*

CORSICA

FRANCE 2010 

It is the fourth-largest island in the Mediterranean and lies southeast of the French mainland, west of the Italian Peninsula. *Visited by a cruising ship from Menorca, Spain.*

MENORCA

BALEARIC ISLANDS (SPAIN) 2010  

It is the smallest of the three Balearic islands with the capital of Mahón. *Visited by a cruising boat from Gibraltar, UK.*

III AFRICA

SOUTH ATLANTIC OCEAN (7)

SAO TOME ISLAND

SAO TOME & PRINCIPE 2009  (An Island country 45)

It is the largest island of "the double island country nr. 5" located 2 km north of equator in the Guinean Bay. *Visited by aeroplane from Finland via Lisbon.*

ILHEU DAS ROJAS

SAO TOME & PRINCIPE 2009 

The island lies on the Equator, off the southern tip of São Tomé Island, separated by Canal das Rolas. *Visited by a motorboat.*

BIOKO

EQUATORIAL GUINEA 2011  (The last Island country nr. 49)

It is the main island of the country with the capital of Malabo. It is located in the Guinean Bay off the west coast of Africa. *Visited by aeroplane from Finland.*

SANTIAGO

CAPE VERDE 2004  (An Island country 28)

The main islands of Cape Verde archipelago in the central Atlantic Ocean with the capital of Praia. *Visited by a cruising boat from Dakar.*

SÃO VINCENTE

CAPE VERDE 2004 

One of the main islands of Cape Verde archipelago in the central Atlantic Ocean with the town of Mindelo. *Visited by a cruising boat.*

SAL

CAPE VERDE 2004 

One of the main touristic islands of Cape Verde archipelago in the central Atlantic Ocean. *Visited by a cruising boat.*

GRAN CANARIA

CANARY ISLANDS, SPAIN 2012 

It is the third-largest and second-most-populous island of the Canary Islands, an archipelago off the Atlantic coast of Northwest Africa. It is the capital Las Palmas de Gran Canaria island of all the eight Canary islands. *Visited by aeroplane from Finland.*

INDIAN OCEAN (8)

UNGUJA

ZANSIBAR, TANZANIA 2007 

It is the main and capital island of the autonomous region of Zanzibar archipelago with the UNESCO Heritage Site of Stone Town. *Visited by aeroplane from Selous, Tanzania.*

GRANDE COMORE

COMORES 2007   (An Island country 40)

It is the largest island with the nation with the capital of Moroni between the East African coast and Madagascar. *Visited by aeroplane from Das es Salaam.*

GRANDE TERRE (Airport visit)

MAYOTTE, FRANCE 2007  

It is the main island of the French overseas department of Mayotte and it is located in the Mozambique channel. *Airport stopover from Comores.*

REUNION (Airport visit)

FRANCE 2007  

It is an overseas island department of France and is located 950 km east of Madagascar. *Airport stopover from Comores.*

NOSY BE (Airport visit)

MADAGASCAR 2007 

It is Madagascar's largest and busiest tourist resort island on the northwest coast of Madagascar. *Airport stopover from Comores.*

MADAGASCAR

MADAGASCAR 2007  (An Island country 41)

It is the second largest island country in the world with the capital of Antananarivo, and it is located about 400 km off the coast of East Africa across the Mozambique channel. *Visited by aeroplane from Comores.*

MAURITIUS ISLAND

MAURITIUS 1997  (An Island country 14)

It is an island country in. *Visited by aeroplane from Finland.*

MAHE

SEYCHELLES 1997  (An Island country 15)

It is in the Somali Sea and the main island with the capital of Victoria. *Visited by aeroplane from Mauritius.*

III-IV NORTH AND SOUTH AMERICAS AND VII ANTARCTIS

NORTH AND SOUTH ATLANTIC OCEANS (3)

MANHATTAN

NEW YORK, USA 1982 

The island of New York on the east coast of USA in North Atlantic Ocean. *Visited by aeroplane from Finland.*

ITACURUCA ISLAND

BRAZIL 2001 

It is an island located between the municipalities of Mangaratiba and Itagua in the State of Rio de Janeiro in the South Atlantic Ocean. *Visited by a motor boat from Rio de Janeiro.*

ILHA DE JAGUANUM

BRAZIL 2001 

The island is the next large island from Itacurucu to the south in the South Atlantic Ocean. *Visited by a motor boat from Rio de Janeiro.*

CARIBBEAN SEA AND GULF OF MEXICO (26)

JAMAICA

JAMAICA 1982  (An Island country 4)

In third-largest island in the Greater Antilles. *Visited by aeroplane from New Orleans.*

HISPANIOLA

HAITI + DOMINICAN REPUBLIC 1982   (Island countries 5 and 6)

It is the second-largest island in the Greater Antilles divided by two different countries. *Visited by aeroplane from Kingston, Jamaica.*

PUERTO RICO

USA 1982  

The US territory island. The capital is San Juan. *Visited by aeroplane from Santo Domingo.*

TRINIDAD

TRINIDAD & TOBAGO 1982  (An Island country 7)

The southernmost island in the Caribbean Sea very near to the South American continent. The main island of the "double island countries nr. 1" with the capital of Port of Spain. *Visited by aeroplane from Miami.*

THE BAHAMA ISLANDS

THE BAHAMAS 2002  (An Island country 19)

PROVIDENCE ISLAND is the most populous island of the Bahamas with the capital of Nassau and off the shore of it lies the famous PARADISE ISLAND. *Visited by aeroplane from Miami.*

THE MAIN ISLAND OF CUBA

CUBA 2002  (An Island country 20)

It is the largest island in the Caribbean Sea/Gulf of Mexico with the capital of Havana. *Visited by aeroplane from Guatemala.*

CURAÇAO

THE NETHERLANDS 2002  

It is a Lesser Antilles island and in the Dutch Caribbean region with the capital of Willemstad. *Visited by aeroplane from Caracas.*

GRAN ROGUES

VENEZUELA 2002 

It is the main island of the Roque archipelago close to Venezuela in the South American continent. *Visited by aeroplane from Caracas.*

SAINT CHRISTOPHER ISLAND

ST. KITTS AND NEVIS 2003  (An Island country 21)


It is the main island of the "double island country nr. 2" in the Leeward Islands in West Indies with the capital of Basseterre. *Visited by aeroplane from St. John's, Antigua.*

NEVIS

ST. KITTS AND NEVIS 2003  

The other island of the "the double island country nr.2". *Visited by a motor boat from Basseterre.*

ANTIGUA

ANTIGUA AND BARBUDA 2003  (An Island country 22)

It is the main island of the "double island country nr.3" in the Lesser Antilles and in the Leeward Island with the capital of St. John. *Visited by aeroplane from St. Kitts.*

GRANDE TERRE (Airport visit)

GOUELOUPE, FRANCE 2003  

It is the main island of the Guadeloupe archipelago between Antigua and Dominica. It is a French overseas department. *An airport stopover from Antibua.*

DOMINICA

DOMINICA 2003  (An Island country 23)

It is an island in the Lesser Antilles archipelago with the capital of Roseau. *Visited by aeroplane from Antigua.*

MARTINIQUE (Airport visit)

FRANCE 2003  

It is an island in the Lesser Antilles of the West Indies. It is the French overseas department. *An airport stopover from Dominica.*

ST. LUCIA

ST. LUCIA 2003  (An Island country 24)

It is an island in the West Indies on the boundary with the Atlantic Ocean with the capital of Castries. *Visited by aeroplane from Dominica.*

ST. VINCENT

ST. VINCENT AND THE GRENADINES 2003  (An Island country 25)

It is a volcanic and the largest island of "the double island country nr. 4" located between Saint Lucia and Grenada in the southeast Windward Islands of the Lesser Antilles. *Visited by aeroplane from St. Lucia.*

UNION ISLANDS

ST. VINCENT AND THE GRENADINES 2003 

A group of islands in the Grenadine archipelago having stopovers in the islands of MAYREAU, TOBACO CITY and CAY and PALM ISLAND. *Visited by aeroplane an boat from St. Vincent.*

GRENADA

GRENADA 2003  (An Island country 26)

It is an island in the West Indies at the southern end of the Grenadines island chain with the capital of St. George's. *Visited by aeroplane from St. Vincent.*

BARBADOS

BARBADOS 2003  (An Island country 27)

It is an island in the Lesser Antilles of the West Indies, and the most easterly of the Caribbean Islands with the capital of Bridgetown. *Visited by aeroplane from Grenada.*

BARBUDA

ANTIGUA & BARBUDA 2014 

It is the second island of "the double island country nr. 3) located. It is located north of the island of Antigua and is part of the Leeward Islands of the West Indies. *Visited by a motor boat from Antigua.*

ANGUILLA

UNITED KINGDOM 2014  

It is a British Overseas Territory. It is one of the most northerly of the Leeward Islands in the Lesser Antilles. *Visited by aeroplane from Antigua.*

VIRGIN ISLANDS

USA 2014  

The islands form a group of islands and it is an US territory island with the capital of Charlotte Amalie (A former Danish island). The islands are geographically part of the Virgin Islands archipelago and are located in the Leeward Islands of the Lesser Antilles. *Visited by aeroplane from Anguilla.*

SINT MAARTEN/SAINT MARTIN

THE NETHERLANDS/FRANCE 2014  

Sint Maarten of the Kingdom of the Netherlands occupies the southern part of the island of Saint Martin with the capital of Philipsburg in the Leeward Islands. The northern and smaller half of the island forms the French overseas territory of Saint Martin with the capital of Marigot. *Visited by aeroplane from Virgin Islands.*

SOUTH PACIFIC OCEAN/INDIAN OCEAN (1)

TIERRA DEL FUEGO

ARGENTINA 2008 

It is an archipelago off the southernmost tip of the South American mainland across the Strait of Magellan. The archipelago consists of the main island, Isla Grande de Tierra del Fuego, and a group of many islands, including Cape Horn, which is located in Horn Island in the Chilean  part of Tierra del Fuego. It is located in Drake passage between the South Pacific and Indian Oceans. *Visited by aeroplane from Buenos Aires.*

SOUTHERN OCEAN/DRAKE PASSAGE (5)

HALF MOON ISLAND

SOUTH SHETLAND ISLANDS (UK) 2008 

The first stopover and visit on the Antarctica cruise by the Norwegian Hurtigruten boat after crossing the Drake Passage, which separates South Atlantic Ocean and South Pacific Ocean. *Visited by a cruising boat from Tierra del Fuego.*

COUVERVILLE ISLAND

ANTARCTIS 2008 

A stopover on the Antarctica cruise on the no man's island. *Visited by a cruising boat from Tierra del Fuego.*


PETERMANN ISLAND

ANTARCTIS 2008 

A stopover on the Antarctica cruise on the no man's island. *Visited by a cruising boat from Tierra del Fuego.*


WIENCKE ISLAND

ANTARCTIS 2008 

A stopover on the Antarctica cruise in the Goudier Island of Wiencke island in the Palmer Archipelago, where the most southerly operating British post office base Port Lockroy is located . *Visited by a cruising boat from Tierra del Fuego.*

PALMER PENINSULA

ANTARCTIS CONTINENT 2008

A stopover on the Antarctica cruise in Paradise harbour with the former Argentinean  Almirant Brown base and Neko Harbour based on the Antarctic continent by the Southern Ocean. At the end of the return across the Drake passage passing the famous Cape Horn of Chile. *Visited by a cruising boat from Tierra del Fuego.*

V ASIA

INDIAN OCEAN/ARABIAN SEA AND BAY OF BENGAL (6)

TELEGRAPH ISLAND

OMAN 2005 

An island in the Musandam fjords in Musandam Peninsula in Strait of Hormuz in the Persian Gulf of the Arabian Sea. *Visited by a cruising boat from Tibai-Musandam.*

SRI LANKA

SRI LANKA 2006  (An Island country 29)

It is earlier known by name Ceylon with the capital of Colombo in the Bay of Bengal. *Visit by aeroplane from Finland.*

MALÉ

MALDIVES 2006  (An Island country 30)

The capital island of the archipelagic country. *Visited by aeroplane from Colombo.*

BANDOS ISLAND

MALDIVES 2006 

A famous touristic resort island and hotel of Maldives. *Visited by a motor boat.*

BAHRAIN ISLAND **BAHRAIN 2006**  (An Island country 31)

It is situated on the Persian Gulf with the capital of Manama. Bahrain is situated between Qatar and the north-eastern coast of Saudi Arabia, to which it is connected by the King Fahd Causeway. *Visited by aeroplane from Finland.*

SUNDARBANS DELTA **BANGLA DESH 2006** 

Sundarbans is a mangrove area in the delta formed by the confluence of the Padma, Brahmaputra and Meghna Rivers in the Bay of Bengal. *Visited by a boat from Kulna.*

NORTH PACIFIC OCEAN/EAST CHINA SEA AND SEA OF JAPAN (4)

KYUSHU **JAPAN 1996** ● (An Island country 13)

It is the southernmost and smallest of the three main islands of Japan. *Visited by aeroplane from Osaka.*

HONSHU **JAPAN 1996** ●

It is the largest and most populated of the three main islands of Japan including the capital Tokyo and Osaka. *Visited by aeroplane from Taipei, Taiwan.*

HOKKAIDO **JAPAN 1998** ●

It is the second largest Japanese main islands in the north separated from Honshu by the Tsugaru Strait and connected by underwater railway Seikan Tunnel. All three in the Sea Of Japan. *Visited by aeroplane from Tokyo.*

TAIWAN ISLAND **THE REPUBLIC OF CHINA (Chinese Taipei) 1997**  (An Island country 16)

It is the largest island of the Taiwanese archipelago historically called Formosa with the capital of Taipei in the Eastern China Sea. *Visited by aeroplane from Finland.*

SOUTH CHINA SEA (10)

PANGKOR ISLAND **MALAYSIA 1994** 

Located off the Peninsular Malaysia in the Strait of Malacca. *Visited by a bus and motor boat from Kuala Lumpur.*

HALONG BAY ARCHIPELAGO **VIETNAM 1994** 

The UNESCO World Heritage Sites in the Gulf of Tonkin at the end of the South China Sea. *Visited by a cruising boat from Haiphong.*

MAINLAND SINGAPORE **SINGAPORE 1994**  (An Island country 10)

The main island is called Pulau Ujong in the Singapore Strait. *Visited by aeroplane from Ho Chi Minh City, Vietnam.*

LUZON **PHILIPPINES 1997**  (An Island country 17)

It is the largest and most populous island in the Philippines with the capital of Manila. *Visited by aeroplaf from Finland.*

BORNEO **BRUNEI 1998**  (An Island country 18)

Borneo is the only island ruled by three different countries: Sultanate of Brunei, Indonesian self-governmental Sarawak and five Kalimantan province. and the self-governmental Sabah of Malaysia It is the third largest island of the world and largest in Asia. *Visited by aeroplane from Osaka.*

BALI **INDONESIA 2006**  (An Island country 32)

The main island in the Lesser Sunda Islands in Maritime Southeast Asia with the capital of Denpasar. *Visited by aeroplane from Finland.*

JAVA **INDONESIA 2006** 

It is one of the Greater Sunda Islands in Indonesia. It is bordered by the Indian Ocean to the south and the Java Sea to the north. Java is the world's most populous island with the capital Djakarta and the Special Region of Yogyakarta. *isited by aeroplane from Bali.*

TIMOR **EAST TIMOR 2006**  (An Island country 33)

It is an island at the southern end of Maritime Southeast Asia, in the north of the Timor Sea. The island is divided between the sovereign states of East Timor on the eastern part and Indonesia on the western part with the capital of Dili. *Visited by aeroplane from Bali.*

LANTAU ISLAND **HONG KONG 2006**  **CHINA** 

It is the largest and airport island in Hong Kong. *Visited by aeroplane from East-Timor.*

HONG KONG ISLAND **HONG KONG 2006**  **CHINA** 

It is the second largest island in Hong Kong. *Visited by a ferry.*

VI OCEANIA

SOUTH PACIFIC OCEAN/TASMAN AND CORAL SEAS (9)

NEW GUINEA

PAPUA NEW GUINEA 1994  (An Island country 11)

The island is divided between Papua New Guinea and Indonesia. *Visited by aeroplane from Singapore.*

AUSTRALIAN CONTINENT

AUSTRALIA 1994  (An Island country 12)

Australia is the largest island country and smallest of the seven continents. *Visited by aeroplane from Papua New Guinea.*

NORTH ISLAND

NEW ZEALAND 2007  (An Island country 34)

It is one of the two main islands of New Zealand with the city of Auckland and the capital of Wellington, separated from the larger but much less populous South Island by the Cook Strait. *Visited by aeroplane from Finalnd.*

VITI LEVU

FIJI 2007  (An Island country 35)

It is the largest island in the Republic of Fiji with the capital of Suva. It has also the tourist centrum town of Nadi on the island. *Visited by aeroplane from Auckland.*

OVALAU

FIJI 2007 

It is the sixth largest island with the town of Levuku. *Visited by aueroplæ from Suva.*

GUADALCANAL

SOLOMON ISLANDS 2007  (An Island country 36)

It is the principal island in Guadalcanal Province of Solomon Islands with the capital of Honiara, located in the south-western Pacific, northeast of Australia. *Visited by aeroplane from Fiji.*

MALAITA ISLAND

SOLOMON ISLANDS 2007 


It is the primary island of Malaita Province and the most populous island of the Solomon Islands. *Visited by aeroplane from Honiara.*

LAULASI

SOLOMON ISLANDS 2007 

It is an artificial island in the Langa Langa Lagoon. *Visited by a motor boat.*

TASMANIA

AUSTRALIA 2011 

It is located 240 km to the south of the Australian mainland, separated from it by the Bass Strait. The archipelago contains the southernmost point of the Australian federation. *Visited by aeroplane from Melbourne.*

EASTERN SOUTH PACIFIC OCEAN (10)

UPOLU ISLAND

SAMOA 2007  (An Island country 37)

The island is in the western Pacific Ocean with the capital of Apia. *Visited by aeroplane from Fiji.*

TUTUILA (Airport visit)

AMERICAN SAMOA (USA) 2007  

It is the main island of American Samoa and is part of the archipelago of Samoan Islands. *Visited by aeroplane from Samoa.*

TONGATAPU

TONGA 2007  (An Island country 38)

It is the main island of Tonga with the capital of Nuku'alofa. It is located in Tonga's southern island group in the western Pacific Ocean. *Visited by aerpplane from Samoa.*

EFATE

VANUATU  (An Island country 39)

It is the main and most populous island of Tuvalu with the capital of Port Vila. *Visited by aeroplane from Fiji.*

TANNA

VANUATU 

It is a volcanic island with the accessible active volcano Mount Yasur. *Visited by aeroplane.*

FUNAFUTI ATOLL

TUVALU 2011  (An Island country 46)

Funafuti is an atoll and the capital of the island nation of Tuvalu in the South Pacific Ocean. *Visited by aeroplane from Fiji.*

NORTH TARAWA

KIRIBATI 2011  (An Island country 47)

It is the string of islets from Buariki at the northern tip of Tarawa atoll to Buota in the South. *Visited by aeroplane from Tuvalu.*

SOUTH TARAWA

KIRIBATI 2011 

South Tarawa is a string of islets between the Tarawa Lagoon to the north, with a maximum depth of 25 metres and the Pacific Ocean to the south. It is the capital of the Republic of Kiribati. *Visited by car.*

TABUKI ISLAND

KIRIBATI 2011 

It is an remote island out of North Tarawa with a private lodge and few permanent residents. *Visited by motor boat.*

NAURU

NAURU 2011  (An Island country 48)

Nauru is a 21 km² oval-shaped island in the southwestern Pacific Ocean south of the equator. It is the smallest island country in the world and has no capital.

NORTH PACIFIC OCEAN (10)

GUAM

USA 2008 

It is the US territory island with the capital of Hagåtña in the Micronesia subregion of the Western Pacific Ocean.

Visited by aeroplane from Marshall Islands.

OREOR (KOROR) ISLAND

PALAU 2008  (An Island country 42)

It is a volcanic island in the Western Pacific with the most populous city of Koror. *Visited by aeroplane from Tokyo.*

ROCK ISLANDS

PALAU 2008 

An uninhabited Rock islands with a sweet water inside lake with millions of jellyfishes. *Visited by a motor boat.*

BABELDAOB

PALAU 2008 

It is the largest island in the Republic of Palau with the capital of Ngerulmud in Melekeok State. It is in the western Caroline Islands, and the second largest island (after Guam) in the Micronesia region of Oceania. *Visited by a motor boat.*

YAP (Airport visit)

MICRONESIA 2008 

It is the westernmost state island of the Federated States of Micronesia. *An airport stop over from Palau.*

CHUUK (Airport visit)

MICRONESIA 2008 

The most populous island of the Federated States of Micronesia. *An airport stop over from Palau.*

POHNPEI + LAILAI ISLAND

MICRONESIA 2008  (An Island country 43)

It is the main of the four state islands of the Federated States of Micronesia with the capital of Palakir. Visiting also the smaller Lailai island and its governor. *Visited by aeroplane from Palau.*

KOSRAE (Airport visit)

MICRONESIA 2008 

It is the easternmost of the four state island of the Federated States of Micronesia. *An airport stop over from Pohnpei.*

KWAJALEIN ISLAND (Airport visit)

MARSHALL ISLANDS  2008

It is the largest and southernmost island on the Kwajalein Atoll. *An airport stop over from Guam.*

MAJURO ATOLL

MARSHALL ISLANDS 2008  (An Island country 44)

It is the capital island of the Marshall Islands. It is also a large coral atoll of 64 islands in the Pacific Ocean. *Visited by aeroplane from Guam.*



WORLD'S 7 CONTINENTS AND 7 OCEANS